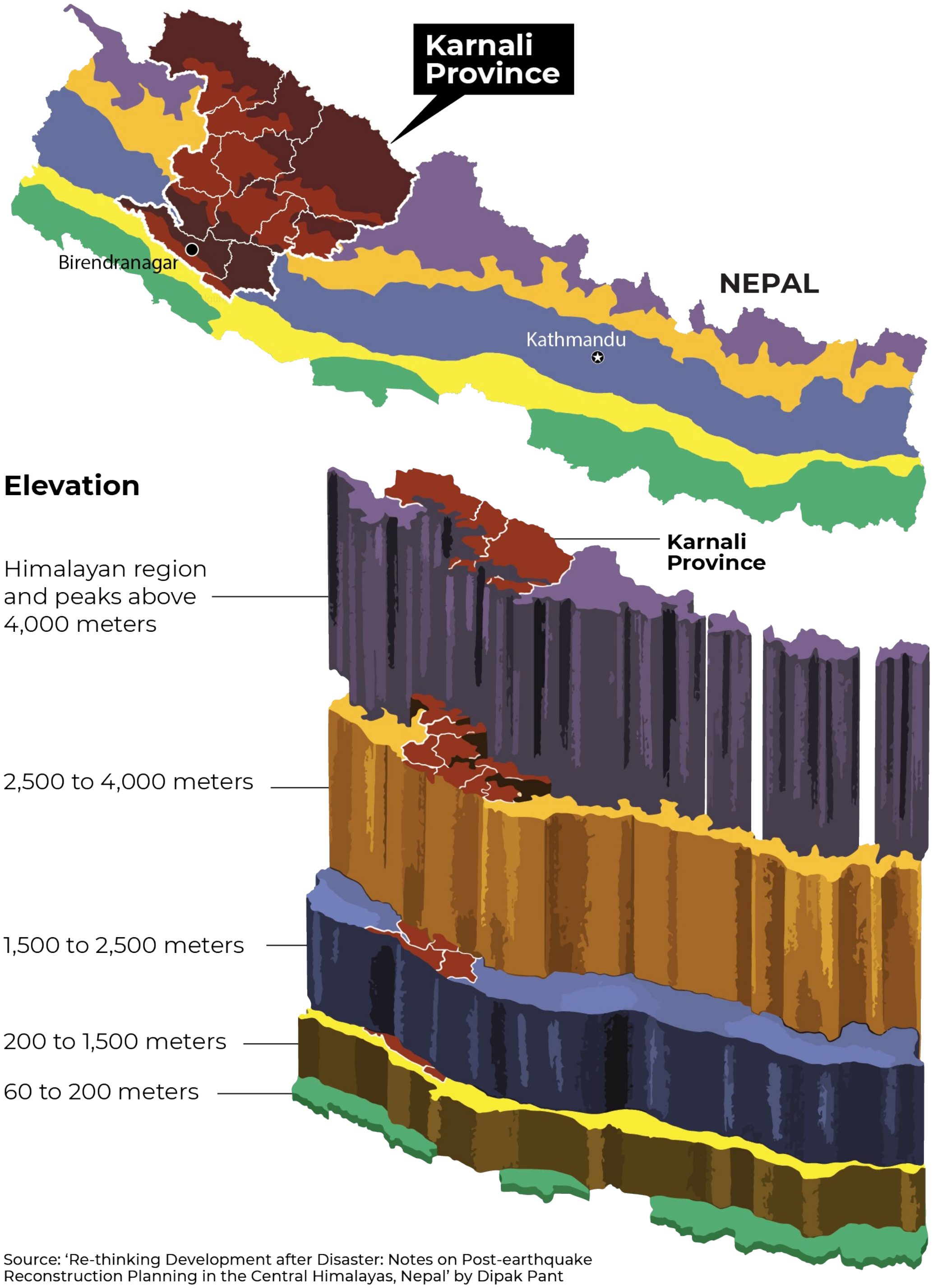

Source: 'Re-thinking Development after Disaster: Notes on Post-earthquake Reconstruction Planning in the Central Himalayas, Nepal' by Dipak Pant

ENGLISH TEXT and SCREENSHOT

Karnali Province
Kathmandu
Birendranagar
Nepal

Elevation
Himalayan region and peaks above 4,000 meters
2,500 to 4,000 meters
1,500 to 2,500 meters
200 to 1,500 meters
60 to 200 meters

Source: “Contemporary Drivers of Local Development,” Institute for Local Self-Government Maribor

NEPALI TEXT and SCREENSHOT

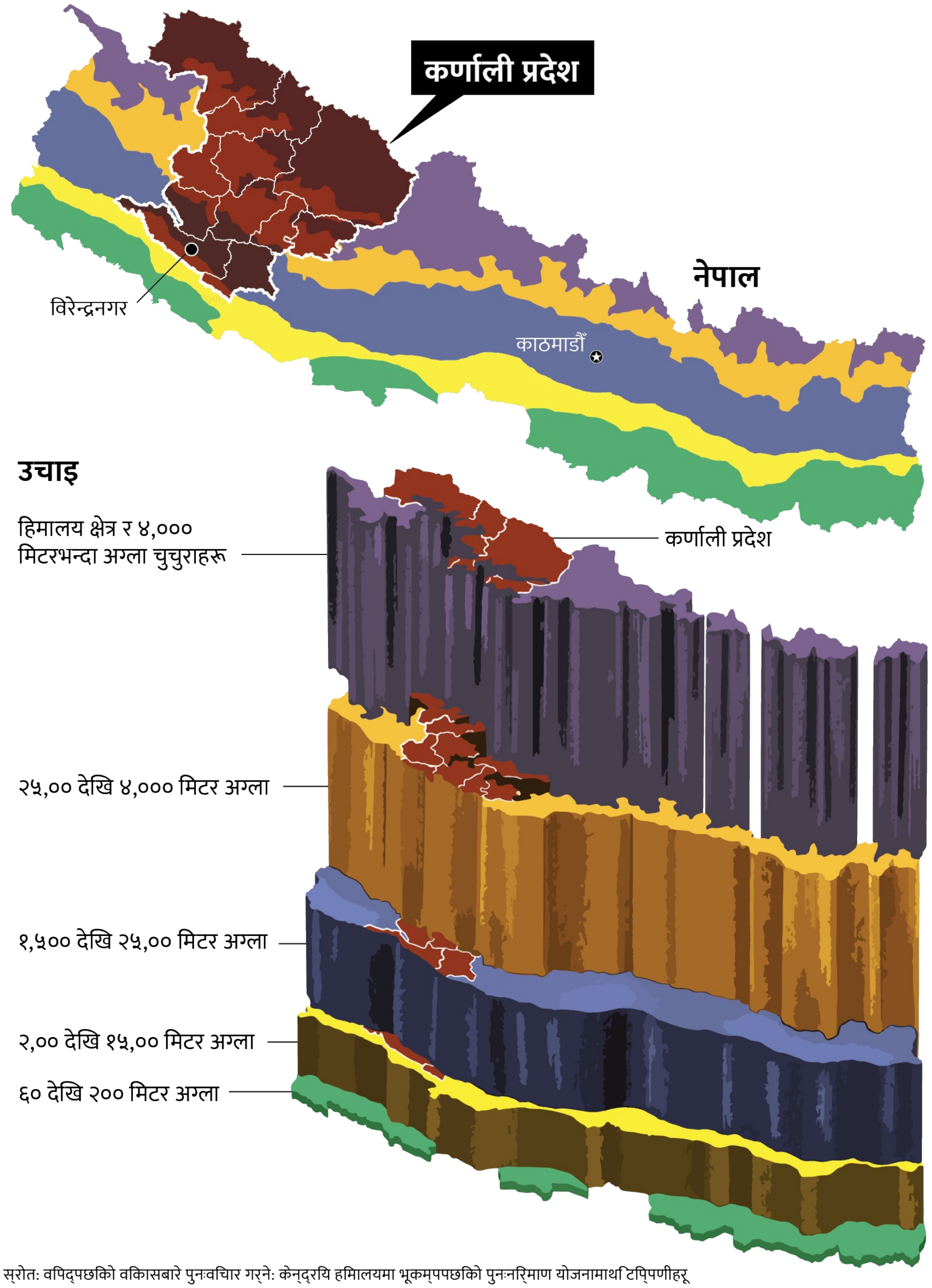

स्रोत: वपिद्पछकिो वकिासबारे पुनःवचिार गर्ने: केन्द्रयि हमिालयमा भूकम्पपछकिो पुनःनरि्माण योजनामाथ टिप्पिणीहरू

□□□□□□□ □□□□□□□□ □ □,□□□ □□□□□□□□□□□ □□□□□□ □□□□□□□□□□
□□,□□ □□□□□ □,□□□ □□□□□ □□□□□□
□,□□□ □□□□□ □□,□□ □□□□□ □□□□□□
□,□□ □□□□□ □□,□□ □□□□□ □□□□□□
□□ □□□□□ □□□ □□□□□ □□□□□□

□□□□□□: □□□□□□□□□□□ □□□□□□□□□□ □□□□□□□□□□ □□□□□: □□□□□□□□□□ □□□□□□□□□
□□□□□□□□□□□□ □□□□□□□□□□□□ □□□□□□□□□□ □□□□□□□□□□□
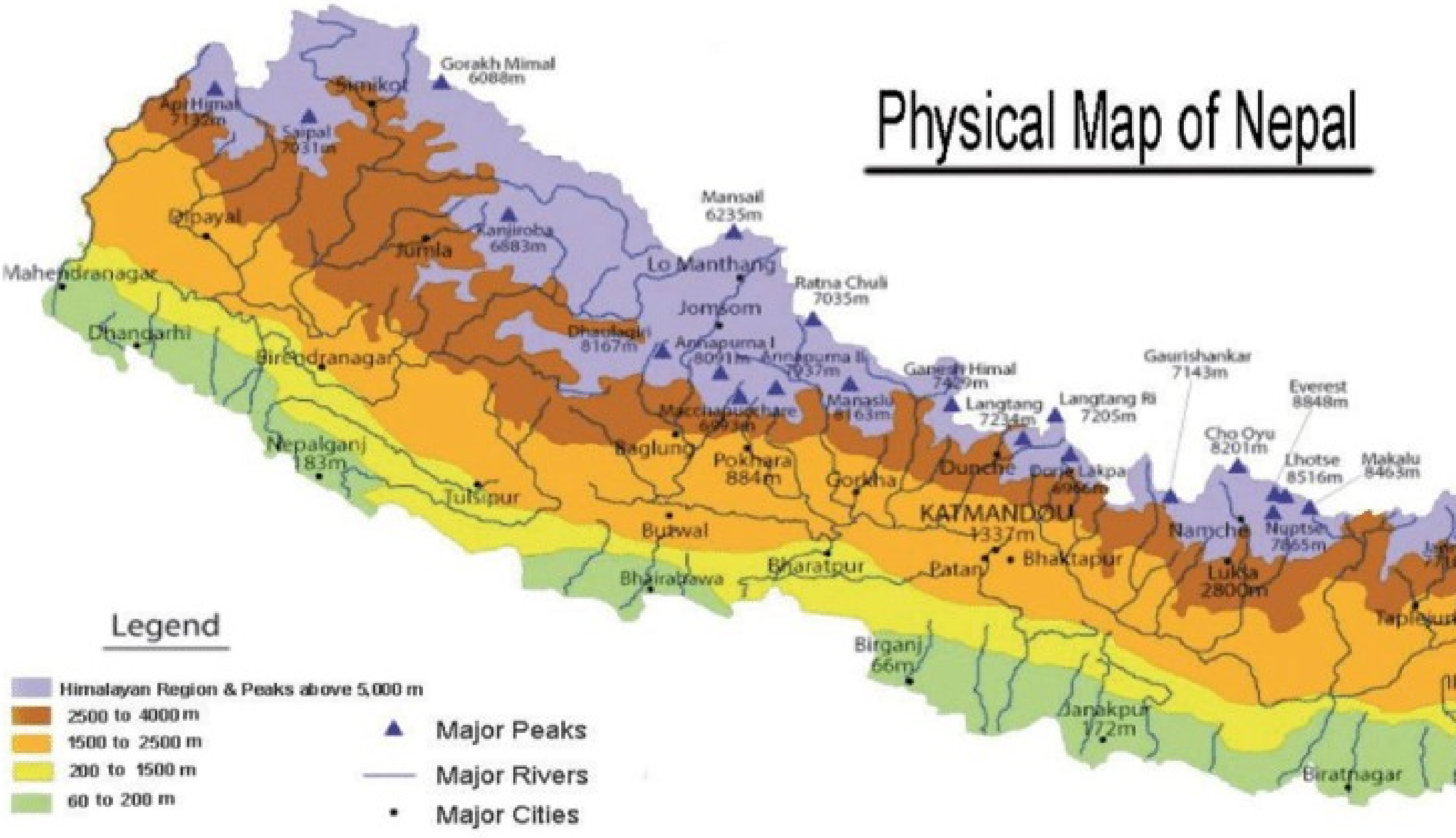
SOURCES and LINKS
[Elevation Map]